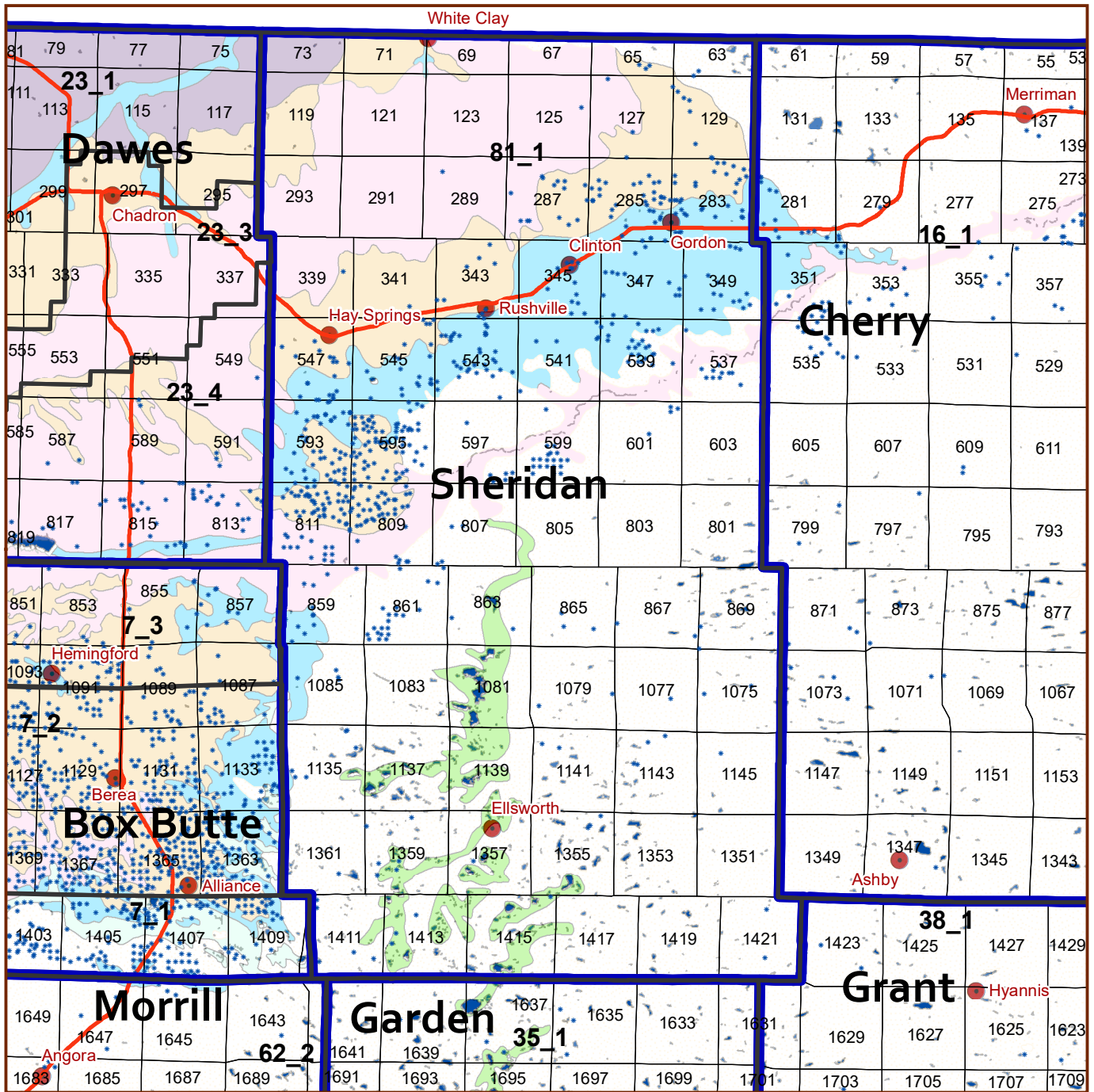







SHERIDAN COUNTY












Legend

-  Market_Area
-  County
-  Registered_WellsDNR
-  geocode
-  Federal Roads

Soils

CLASS

-  Excessive drained sandy soils formed in alluvium in valleys and eolian sand on uplands in sandhills
-  Excessively drained sandy soils formed in eolian sands on uplands in sandhills
-  Moderately well drained silty soils on uplands and in depressions formed in loess
-  Well drained silty soils formed in loess on uplands
-  Well drained silty soils formed in loess and alluvium on stream terraces
-  Well to somewhat excessively drained loamy soils formed in weathered sandstone and eolian material on uplands
-  Somewhat poorly drained soils formed in alluvium on bottom lands
-  Moderately well drained silty soils with clay subsoils on uplands
-  Lakes